

A417 Missing Link
TR010056

2.13 Trees and Hedgerows to be
Removed or Managed Plans
Part 1 of 2 (Rev 1)

Planning Act 2008

APFP Regulation 5(2)(o)
Infrastructure Planning (Applications: Prescribed Forms and
Procedure) Regulations 2009

Volume 2

October 2021

Infrastructure Planning

Planning Act 2008

**The Infrastructure Planning
(Applications: Prescribed Forms
and Procedure) Regulations 2009**

A417 Missing Link

Development Consent Order 202[x]

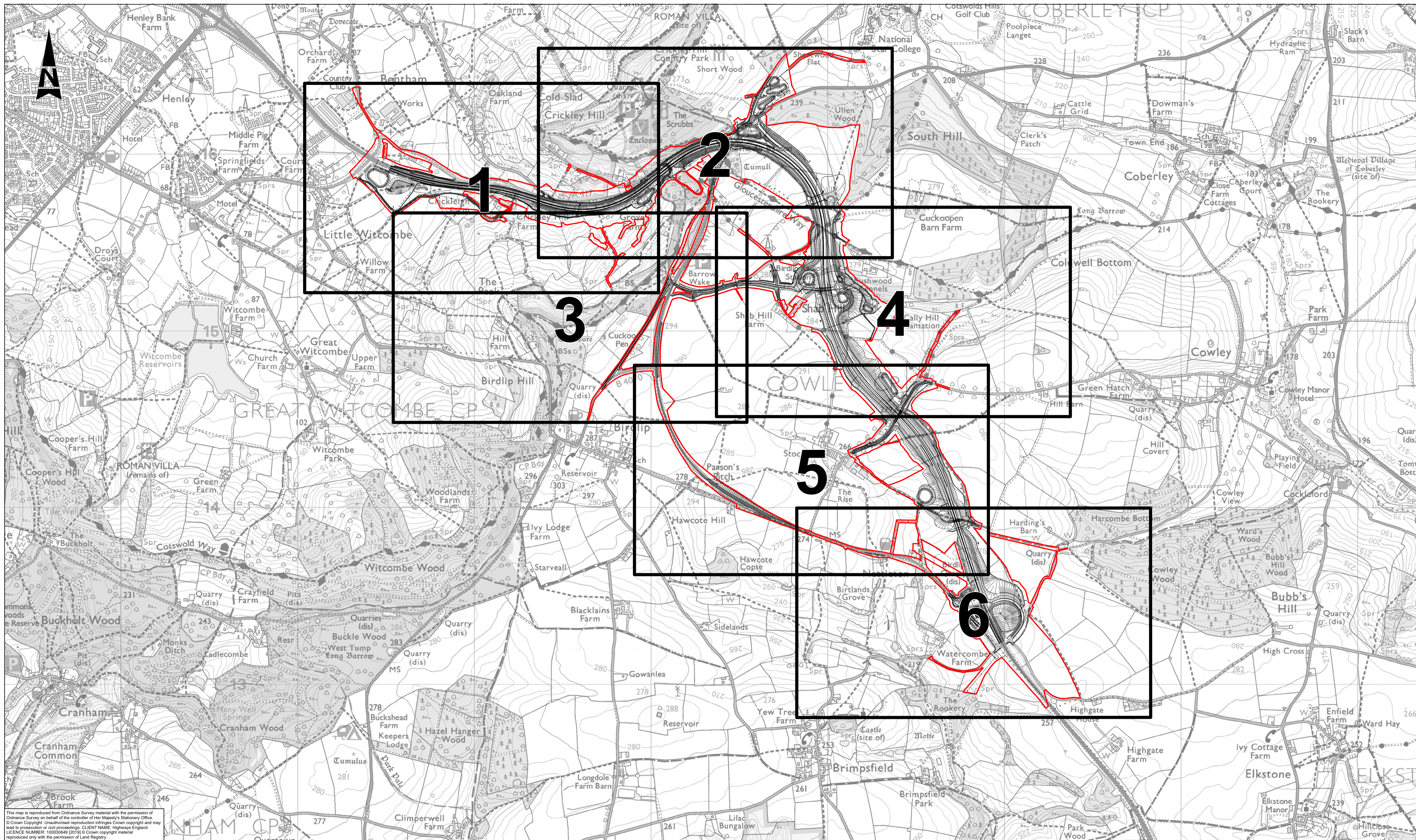
2.13 Trees and Hedgerows to be Removed or Managed Plans - Part 1 of 2

Regulation Number:	5(2)(o)
Planning Inspectorate Scheme Reference	TR010056
Application Document Reference	2.13
Author:	A417 Missing Link



Version	Date	Status of Version
C01	May 2021	Application Submission
C02	October 2021	Procedural Deadline A

Content

1. 2.13 Trees and Hedgerows to be Removed or Managed APFP Regulation 5(2)(o)
Key Plan (C02)



This map is reproduced from Ordnance Survey material with the permission of Ordnance Survey on behalf of the controller of Her Majesty's Stationery Office. © Crown Copyright. Unauthorised reproduction infringes Crown copyright and may lead to prosecution or civil proceedings. CLIENT NAME: Highways England LICENCE NUMBER: 100030649 (2019) © Crown copyright material reproduced only with the permission of Land Registry.

LEGEND
 DEVELOPMENT CONSENT ORDER BOUNDARY
 PROPOSED ROUTE ALIGNMENT



CO2	20/10/2021	PROCEDURAL DEADLINE A	FH	DA	DB	YB
Rev	Date	Description	By	Chkd	App'd	Auth'd

Subtitle	Drawing Status	Project Title		
A3	STAGE COMPLETION	A417 MISSING LINK		
		Drawing Title		
		TREES AND HEDGEROWS TO BE REMOVED OR MANAGED APFP REGULATION 5(2)(o) KEYPLAN		
Scale	By	Checked	Approved	Authorised
1:10,000	FH	DA	DB	YB
Original Size	Date	Date	Date	Date
A1	20/10/21	20/10/2021	20/10/2021	20/10/2021
Drawing Number	Originator	Volume	Revision	
HE551506	ARP	LSI	C02	
X_XX_XXXX_X	-DR	-ZL	-002046	
Location	Type	Role	Number	

